

# Webcam & WX Station Near Summit

Sat Jul. 21, 2018 05:10 PM

## Current Conditions

Outside Temperature	62.5°F
Wind Chill	62.5°F
Heat Index	62.5°F
Dewpoint	54.8°F
Humidity	76%
Barometer	29.733 inHg
Barometer Trend (3 hours)	-0.056 inHg
Wind	9 mph from 319° (NW)
Rain Rate	0.00 in/hr
Inside Temperature	67.9°F

## Since Midnight

High Temperature	64.0°F at 12:53:18
Low Temperature	49.0°F at 01:12:01
High Heat Index	64.0°F at 12:53:18
Low Wind Chill	40.2°F at 00:42:07
High Humidity	84% at 00:00:04

This weather station is provided by NC High Peaks Trail Association operating as Friends of Mount Mitchell State Park. [info@nchighpeaks.org](mailto:info@nchighpeaks.org)




View of Mount Craig as seen from Mount Mitchell



# Webcam & WX Station in Pensacola

Mt. Mitchell and a portion of the Black Mountain Range in Yancey County, NC as viewed from a webcam positioned on the south side of Blue Knob pointing southeast. The peaks in the center of the view, from left to right, are Balsam Cone (6600 ft.), Big Tom (6526 ft.), Mt. Craig (6647 ft.), and Mt. Mitchell (6684 ft.)



July 21, 2018 5:20 pm



**Wunderground.com**®  
**Forecast: Station ID - KNCBURNS11**

**Weather History and Graphs**

**Elizabethton**  
North Carolina  
Sat, 21 Jul 2018 ... 05:27 PM EDT

Temperature: 75.7°F ... DewPt: 42°F  
Humidity: 30%  
Barometer: 29.80 inches and falling  
Precip. today: 0.54" ... last hour: 0.00"  
Weather: Partly Cloudy

wunderground.com





[Enlarge Regional Radar](#)  
[National Radar](#)  
[Local Satellite WunderMap](#)



# Webcam & WX Station 7 Mile Ridge

North Carolina High Peaks Seven Mile Ridge WeatherCam

View of the Black Mountain Range in Yancey County, NC from a webcam positioned near Seven Mile Ridge looking southwest.



July 21, 2018 5:30 pm



Wunderground.com™

Forecast: [Station ID - KNCBURNS12](#)

[Weather History and Graphs](#)

**Elizabethton**  
North Carolina  
Sat, 21 Jul 2018 ... 05:27 PM EDT

Temperature: 77.2°F ... DewPt: 43.3°F  
Humidity: 30%  
Barometer: 29.80 inches and falling  
Precip. today: 0.21" ... last hour: 0.00"  
Weather: Mostly Cloudy



[Enlarge Regional Radar](#)



Crabtree Falls Chapter-Friends of the Blue Ridge Parkway  
Task Force with Friends of the Mountains-to-Sea Trail  
Partners with Appalachian Ranger District, USFS  
Friends of Mount Mitchell State Park



North  
Carolina

High Peaks

Trail Association

Follow us on 

[www.ncHighPeaks.org](http://www.ncHighPeaks.org)

2018 ANNUAL MEETING: Friends of NC State Parks

